

# VISITOR'S GUIDE

Los Alamos National Laboratory

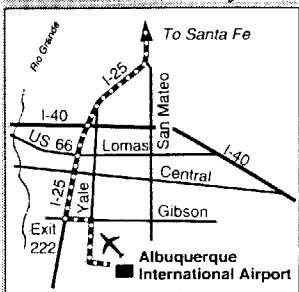
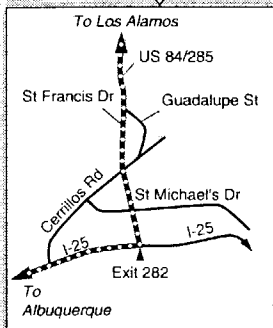
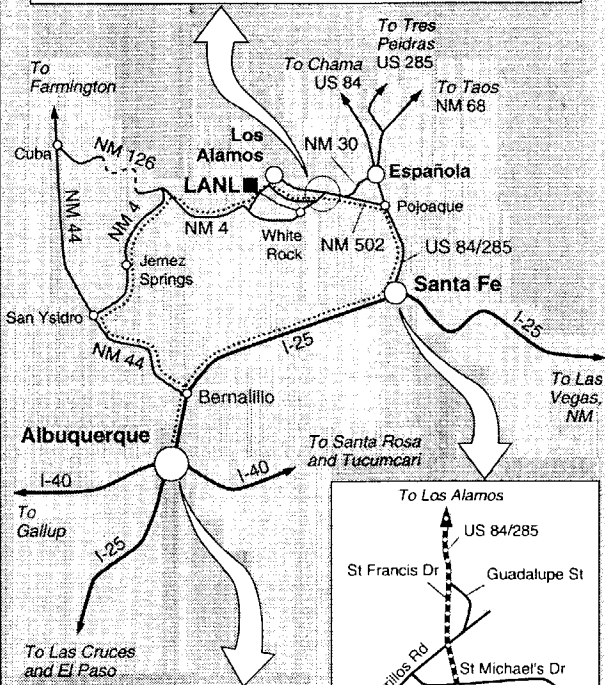
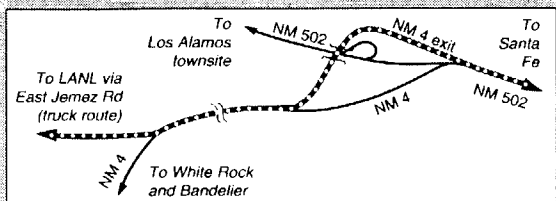
LALP-92-46  
0.3

LOS ALAMOS NATL. LAB. LIBS



3 9338 00356 2690





**Routes to LANL from Albuquerque airport**

# Los Alamos

NATIONAL LABORATORY

Los Alamos, New Mexico 87545

Los Alamos National Laboratory, an affirmative action/equal opportunity employer, is operated by the University of California for the United States Department of Energy under contract W-7405-ENG-36.

**WELCOME** to Los Alamos National Laboratory. We hope this guide will make your visit more enjoyable.

## GENERAL INFORMATION

**HOURS** Regular working hours are from 8 a.m. to 5 p.m., Monday through Friday.

**SECURITY** Admission to security areas (shown on the Technical Area 3 map) is restricted to cleared or escorted persons on official business and requires advance notice and approval. Arrangements should be made with your host's office 14 days in advance of your visit. All visitors must wear a visitor's badge, and uncleared visitors must be escorted while in security areas. Visitors under age 18 are not permitted in Laboratory areas unless they are on an approved tour.

**TAXI** Government transportation service (667-5307\*) is available for official Laboratory visitors from 8 a.m. to 4:30 p.m. and on a limited basis from 4:30 to 11 p.m. All travel must be approved by the host group. On request, vans meet Ross flights at the Los Alamos airport and pick up Ross passengers at the Santa Fe or Albuquerque airports when flights to Los Alamos are diverted or canceled.

**AIRLINES** Ross Aviation is the only commercial carrier that flies to and from Los Alamos. For flight information, refer to the Airline Guide or call Ross Aviation, Inc., at (505) 845-5740 (Albuquerque) or 667-4521\* (Los Alamos). Official visitors should have their host make their reservations.

**RENTAL CARS AND BUS SERVICE** Rental cars are available in Los Alamos, Santa Fe, and Albuquerque. Shuttle bus service (Shuttlejack, 982-4311, and Greyhound, 471-0008) is available from the Albuquerque airport to Santa Fe. A nonprofit community transportation system (Los Alamos Bus System, Inc.) serves the Laboratory, White Rock, and the Los Alamos townsite during rush hours. Route information and schedules are available at the J. Robert Oppenheimer Study Center (TA-3, SM-207) or at the Los Alamos and White Rock public libraries. For more information call the Los Alamos County Chamber of Commerce (662-8105).

**PARKING** Automobile parking is unrestricted except where restrictions are posted. Please observe those restrictions; violators are fined.

**ACCOMMODATIONS** There are three motels in Los Alamos County: Hill Top House (662-2441), Los Alamos Inn (662-7211), and Bandelier Inn (672-3838). Bed and breakfast accommodations are also available; for more information call the Los Alamos County Chamber of Commerce (662-8105).

**CAFETERIA** The Laboratory's main cafeteria, on the top floor of the Otowi Building (TA-3, SM-261), is open to employees and visitors from 7 a.m. to 3:15 p.m. Dial

667-MENU\* for the daily menu. There is also hot food service at TA-16 (7 a.m. to 2:15 p.m.) and TA-53 and -55 (7 a.m. to 2:15 p.m.).

**CLIMATE** At an elevation of 7,300 feet, Los Alamos enjoys a semi-arid and mountain climate. At this altitude the air is thinner and the sunshine stronger than at sea level. Visitors who are not acclimated to these conditions should take proper precautions. For instance, avoid prolonged exposure to the sun and be careful about overexertion. Also, one alcoholic drink at this altitude has the effect of two at sea level. The area receives about 18 inches of precipitation yearly. Summer temperatures range from the eighties during the day to the fifties at night; winter temperatures range from the fifties to the teens.

**TELEPHONES** Laboratory telephones have the prefix 667 or 665. When dialing a Laboratory number from a Laboratory phone, dial only 7 or 5 and the last four digits. To dial Los Alamos, White Rock, or Santa Fe numbers from a Laboratory phone, dial the access code 9 and seven digits.

**DAILY EVENTS** Laboratory news and events are announced on UPDATE, a daily recorded message (667-6622\*).

**ADDITIONAL INFORMATION** For information about community services and nearby attractions, contact the Los Alamos County Chamber of Commerce (662-8105).

**BRADBURY SCIENCE MUSEUM** has informative hands-on displays of Laboratory programs. It is open from 9 a.m. to 5 p.m. Tuesday through Friday and from 1 to 5 p.m. on Saturday, Sunday, and Monday. The museum is closed on Laboratory holidays. In early 1993 the museum will move from TA-3, SM-200, to 15th Street and Central Avenue in Los Alamos. Call 667-4444\* for information.

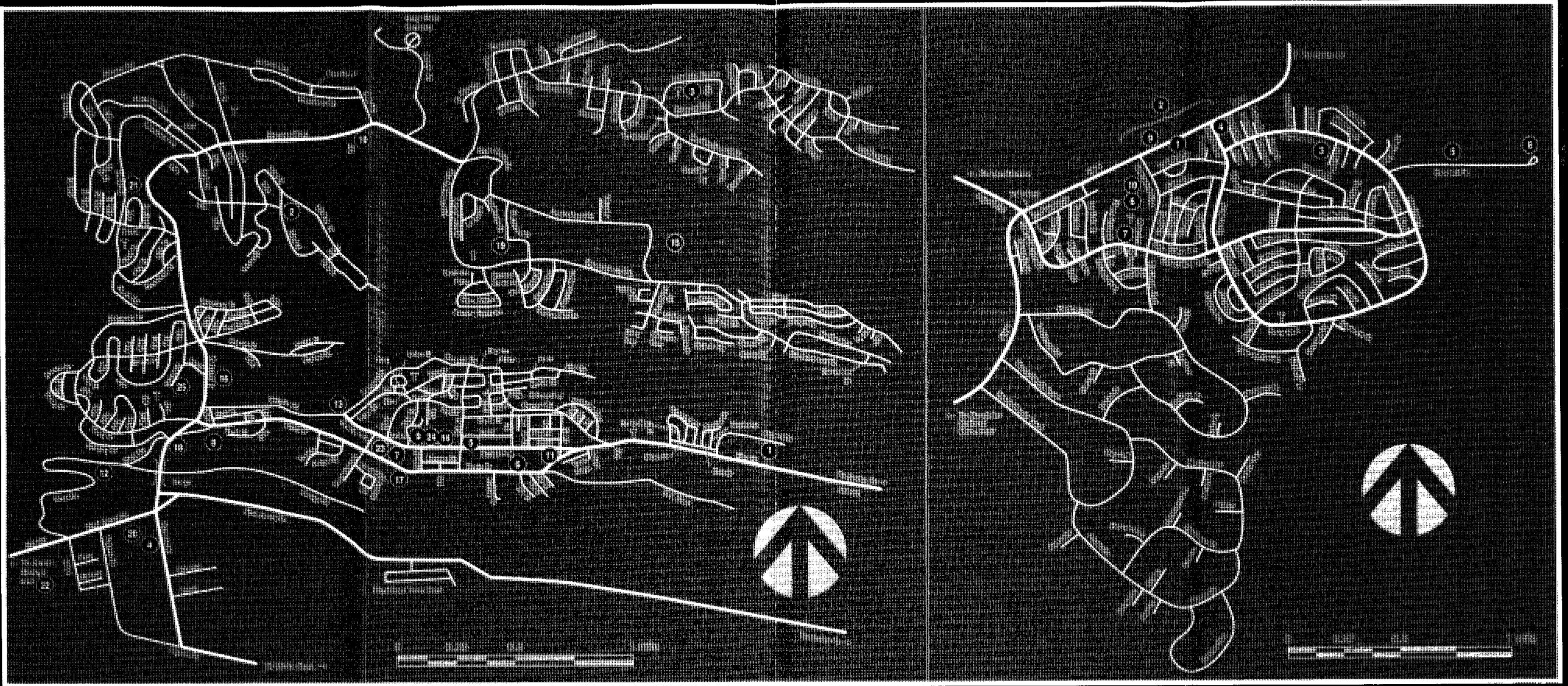
## USEFUL TELEPHONE NUMBERS\*

|  |          |
|--|----------|
| Laboratory Operator<br>(Dial 0 from Laboratory phones) | 667-5061 |
| Department of Energy                                   | 667-5105 |
| Housing Office   | 667-1726 |
| Government Taxi  | 667-5307 |
| Laboratory Security                                    | 667-4673 |
| Department of Energy Security (Pro Force)              | 667-4437 |
| UPDATE   | 667-6622 |
| Visitors' Reception Center                             | 667-0936 |
| Fire, Ambulance, and Police                            | 911      |

\*Dial only the last five digits on Laboratory phones. The area code for New Mexico is 505.

# LOS ALAMOS

# WHITE ROCK



## Los Alamos

- 1 Airport
- 2 Aspen Elementary School
- 3 Barranca Mesa Elementary School
- 4 Bradbury Science Museum (old location—moving 1993)
- 5 Bradbury Science Museum (new location—1993)
- 6 Business District
- 7 County Municipal Building
- 8 DOE Los Alamos Area Office

- 9 Fuller Lodge, Chamber of Commerce, Art Center, and Los Alamos County Historical Museum
- 10 Golf Course
- 11 Hill Top House
- 12 Ice Rink
- 13 Larry R. Walkup Aquatic Center (public)
- 14 Library
- 15 Los Alamos County Fairgrounds
- 16 Los Alamos High School
- 17 Los Alamos Inn

- 18 Los Alamo Medical Center
- 19 Los Alamos Middle School
- 20 Los Alamos National Laboratory (Area 3)
- 21 Mountain Elementary School
- 22 Pajarito Mountain Ski Area
- 23 Police Station
- 24 Post Office
- 25 University of New Mexico, Los Alamos Branch
- 26 YMCA
- T Tennis Courts (public)
- S Swimming Pool (private)

## White Rock

- 1 Bandelier Inn
- 2 Business District
- 3 Chamisa Elementary School
- 4 Fire and Police Station
- 5 Overlook Park (ball parks and picnic area)
- 6 Pinon Park


- 7 Pinon Elementary School
- 8 Scenic Overlook
- 9 Tourist Information Center
- 10 White Rock Community Building
- T Tennis Courts (public)
- S Swimming Pool (private)

LOS ALAMOS NATIONAL LABORATORY



3 9338 00356 2690

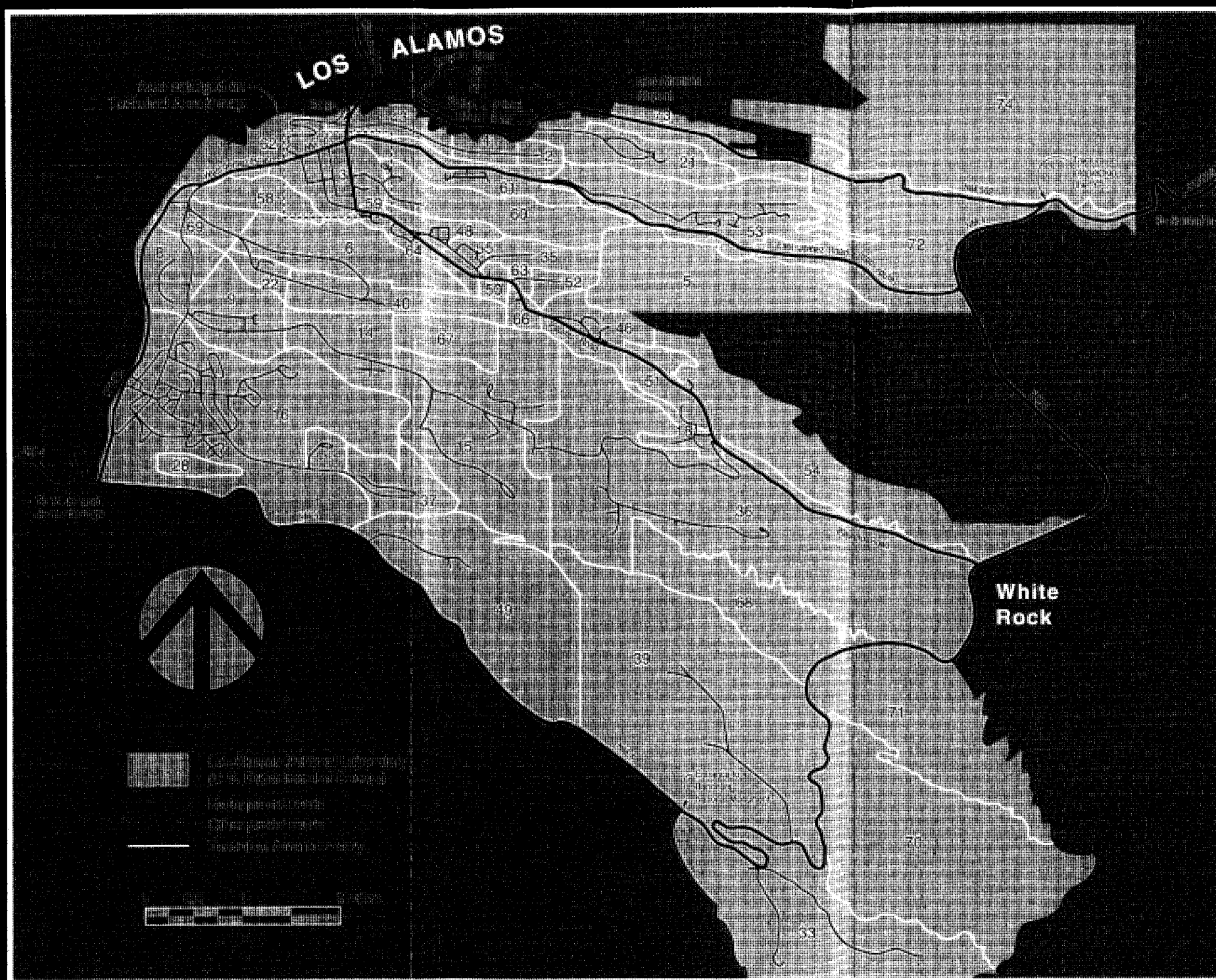
# TECHNICAL AREA 3 (Administration and Visitors)



## SM BUILDING DIRECTORY

- 43 Administration
- 2011 Advanced Computer Laboratory
- 490 Badge Office
- 200 Bradbury Science Museum (until 1993)
- 261 Cafeteria
- 31 Chemical Warehouse
- 29 Chemistry-Metallurgy Research
- 1690 CNLS Technical Research
- 508 Computational Physics
- 132 Computer Center
- 34 Cryogenics
- 1819 Experimental Materials Science Laboratory
- 41 Fire Station No. 1
- 30 General Warehouse
- 1616-1617 Industrial Agreements Office
- 207 J. Robert Oppenheimer Study Center
- 38 Johnson Controls Inc. Facilities
- 1498 Laboratory Data Communications Center
- 1698 Material Science Laboratory
- 409 Occupational Medicine
- 261 Otowi
- 215 PAC Auditorium
- 40 Physics
- 39 Shops
- 66 Sigma
- 502 Space Science Laboratory
- 443 University House
- 223 Utilities Control Center
- 16 Van de Graaff Laboratory
- 490 Visitors' Reception Center
- 1663 Wellness Center

# TECHNICAL AREAS



| TA | NOMENCLATURE   |
|----|--|
| 2  | Omega Site   |
| 3  | South Mesa Site  |
| 5  | Beta Site  |
| 6  | Two-Mile Mesa South Site   |
| 8  | Anchor West Site   |
| 9  | Anchor East Site   |
| 11 | K-Site   |
| 14 | Q-Site   |
| 15 | R-Site   |
| 16 | S-Site   |
| 18 | Pajarito Laboratory  |
| 21 | DP-Site  |
| 22 | TD-Site  |
| 28 | Magazine Area A  |
| 33 | HP-Site  |
| 35 | Ten Site   |
| 36 | Kappa Site   |
| 37 | Magazine Area C  |
| 39 | Ancho Canyon Site  |
| 40 | DF-Site  |
| 41 | W-Site   |
| 43 | Health Research Laboratory   |
| 46 | WA-Site  |
| 48 | Radiochemistry Site  |
| 49 | Frijoles Mesa Site   |
| 50 | Waste Management Site  |
| 51 | Environmental Research Site  |
| 52 | Reactor Development Site   |
| 53 | Clinton P. Anderson Meson Physics Facility and Manuel Lujan, Jr. Neutron Scattering Center |
| 54 | Waste Disposal Site  |
| 55 | PF-Site  |
| 57 | Fenton Hill Site   |
| 58 | Two-Mile Mesa North Site   |
| 59 | OH-Site  |
| 60 | Sigma Mesa Site  |
| 61 | East Jemez Site  |
| 62 | Northwest Site   |
| 63 | Pajarito Service Site  |
| 64 | Central Guard Site   |
| 66 | Central Tech Support Site  |
| 67 | Pajarito Mesa Site   |
| 68 | Water Canyon Site  |
| 69 | Anchor North Site  |
| 70 | Rio Grande Site  |
| 71 | Southeast Site   |
| 72 | East Entry Site  |
| 73 | Airport Site   |
| 74 | Otowi Site   |