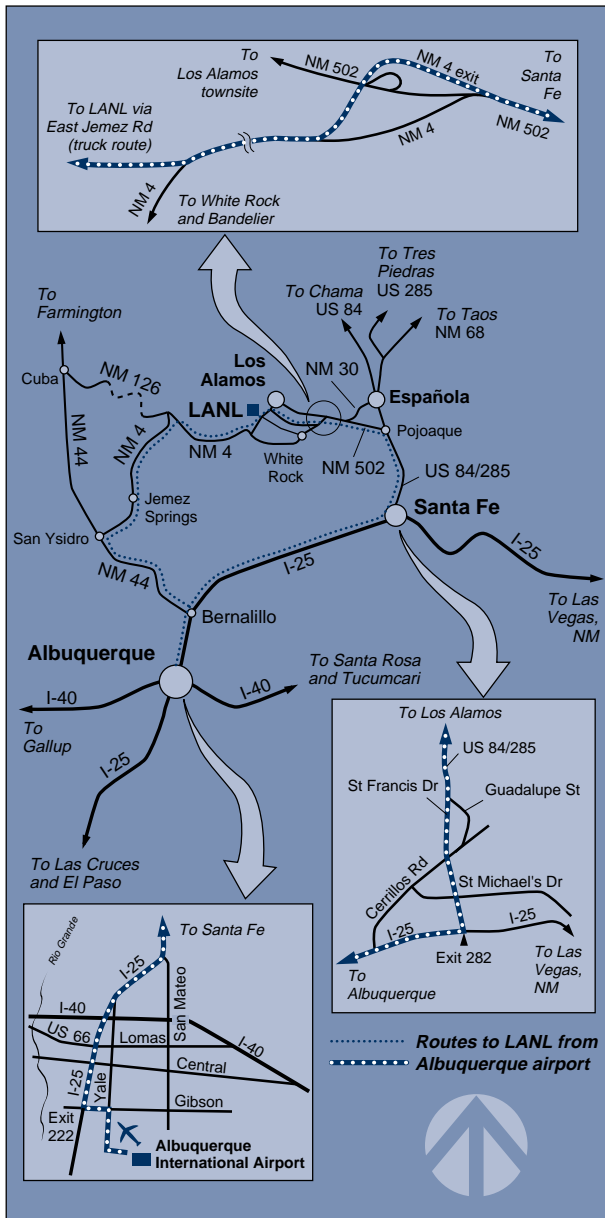


VISITOR'S GUIDE

Los Alamos National Laboratory



Los Alamos

NATIONAL LABORATORY

Los Alamos, New Mexico 87545

A US Department of Energy Laboratory.

Los Alamos National Laboratory, an affirmative action/equal opportunity employer, is operated by the University of California for the United States Department of Energy under contract W-7405-ENG-36.

All company names, logos, and products mentioned herein are registered trademarks of their respective companies. Reference to any specific company or product is not to be construed as an endorsement of said company or product by the Regents of the University of California, the United States, the U.S. Department of Energy, nor any of their employees.

LALP-95-1
Revised November 1994

J0801 139-11

WELCOME to Los Alamos National Laboratory. We hope this guide will make your visit more enjoyable.

GENERAL INFORMATION

HOURS Regular working hours are from 8 a.m. to 5 p.m., Monday through Friday.

SECURITY Admission to security areas (shown on the Technical Area 3 map) is restricted to cleared or escorted persons on official business and requires advance notice and approval. Arrangements should be made with your host's office 14 days in advance of your visit. All visitors must wear a visitor's badge, and uncleared visitors must be escorted while in security areas. Visitors under age 18 are not permitted in Laboratory areas unless they are on an approved tour.

TAXIS Government transportation service (667-5307 or 667-8294)* is available for official Laboratory visitors from 8 a.m. to 5:00 p.m. and on a limited basis from 5:00 to 6:00 p.m. All travel must be approved by the host group. On request, vans meet Ross flights at the Los Alamos airport and pick up Ross passengers at the Santa Fe or Albuquerque airports when flights to Los Alamos are diverted or canceled.

AIRLINES Ross Aviation is the only commercial carrier that flies to and from Los Alamos. For flight information, refer to the Airline Guide or call Ross Aviation, Inc., at (505) 845-5740 (Albuquerque) or 667-4521* (Los Alamos). Official visitors should have their host make their reservations.

RENTAL CARS AND BUS SERVICE Rental cars are available in Los Alamos, Santa Fe, and Albuquerque. Shuttle bus service (Shuttlejack, 982-4311, and Greyhound, 471-0008) is available from the Albuquerque airport to Santa Fe. A nonprofit community transportation system (Los Alamos Bus System, Inc.) serves the Laboratory, White Rock, and the Los Alamos townsite during rush hours. Route information and schedules are available at the J. Robert Oppenheimer Study Center (TA-3, SM-207) or at the Los Alamos and White Rock public libraries. For more information call Los Alamos Bus System (662-2080).

PARKING Automobile parking is unrestricted except where restrictions are posted. Please observe those restrictions; violators are fined.

ACCOMMODATIONS There are three motels in Los Alamos County: Hill Top House (662-2441), Los Alamos Inn (662-7211), and Bandelier Inn (672-3838). Bed and breakfast accommodations are also available; for more information call the Los Alamos County Chamber of Commerce (662-8105).

CAFETERIA The Laboratory's main cafeteria, on the top floor of the Otowi Building (TA-3, SM-261), is open

to employees and visitors from 7 a.m. to 3:15 p.m. Dial 667-MENU* for the daily menu. There is also hot food service at TA-16 (7 a.m. to 2:15 p.m.) and TA-53 and -55 (7 a.m. to 2:15 p.m.).

CLIMATE At an elevation of 7,300 feet, Los Alamos enjoys a semi-arid and mountain climate. At this altitude the air is thinner and the sunshine stronger than at sea level. Visitors who are not acclimated to these conditions should take proper precautions. For instance, avoid prolonged exposure to the sun and be careful about overexertion. Also, one alcoholic drink at this altitude has the effect of two at sea level. The area receives about 18 inches of precipitation yearly. Summer temperatures range from the eighties during the day to the fifties at night; winter temperatures range from the fifties to the teens.

TELEPHONES Laboratory telephones have the prefix 667 or 665. When dialing a Laboratory number from a Laboratory phone, dial only 7 or 5 and the last four digits. To dial Los Alamos, White Rock, or Santa Fe numbers from a Laboratory phone, dial the access code 8 and seven digits.

DAILY EVENTS Laboratory news and events are announced on UPDATE, a daily recorded message (667-6622*).


ADDITIONAL INFORMATION For information about community services and nearby attractions, contact the Los Alamos County Chamber of Commerce (662-8105).

BRADBURY SCIENCE MUSEUM has informative hands-on displays of Laboratory programs. It is open from 9 a.m. to 5 p.m. Tuesday through Friday and from 1 to 5 p.m. on Saturday, Sunday, and Monday. The museum is closed on Laboratory holidays. Call 667-4444* for information.

USEFUL TELEPHONE NUMBERS*

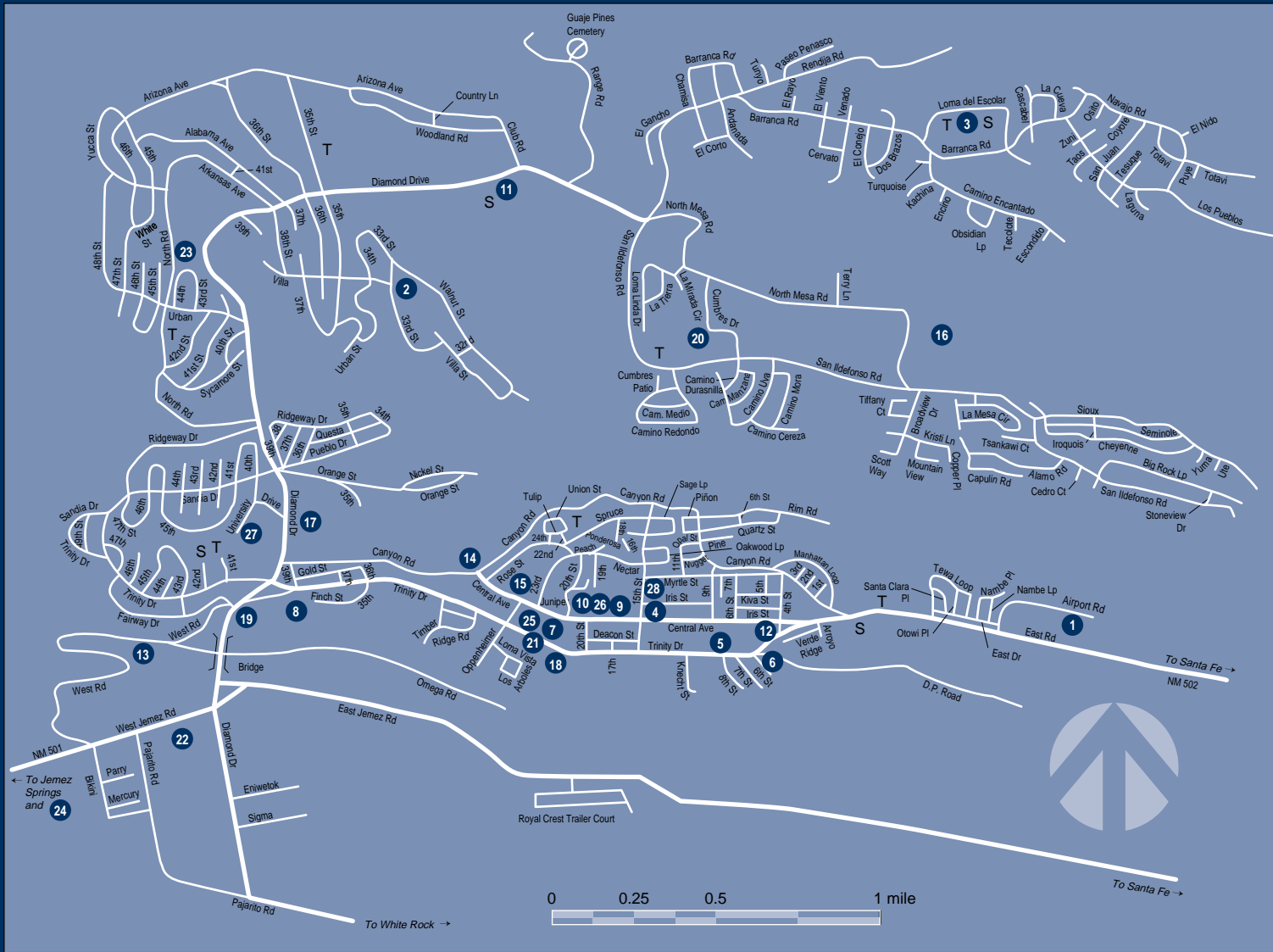
Laboratory Operator (Dial 0 from Laboratory phones)	667-5061
Department of Energy	667-5105
Housing Office	667-1726
Government Taxi	667-5307 or 667-8294
Laboratory Physical Security	667-4673
Department of Energy Security (Protection Technology Los Alamos)	667-4437
UPDATE	667-6622
Visitors' Reception Center	667-0936
Fire, Ambulance, and Police	911

*Dial only the last five digits on Laboratory phones. The area code for New Mexico is 505.



LOS ALAMOS

WHITE ROCK



Los Alamos

- 1 Airport
- 2 Aspen Elementary School
- 3 Barranca Mesa Elementary School
- 4 Bradbury Science Museum
- 5 Business District
- 6 Chamber of Commerce (662-8105)
- 7 County Municipal Building
- 8 Department of Energy - Los Alamos Area Office
- 9 Fuller Lodge Art Center & Gallery East (662-9331)

- 10 Fuller Lodge and Los Alamos County Historical Museum
- 11 Golf Course
- 12 Hill Top House
- 13 Ice Rink
- 14 Larry R. Walkup Aquatic Center (public)
- 15 Library
- 16 Los Alamos County Fairgrounds
- 17 Los Alamos High School
- 18 Los Alamos Inn
- 19 Los Alamo Medical Center

- 20 Los Alamos Middle School
- 21 Los Alamos National Laboratory Industrial Partnership Office
- 22 Los Alamos National Laboratory (Area 3)
- 24 Pajarito Mountain Ski Area
- 25 Police Station
- 26 Post Office
- 27 University of New Mexico, Los Alamos Branch
- 28 YMCA
- T Tennis Courts (public)
- S Swimming Pool (private)

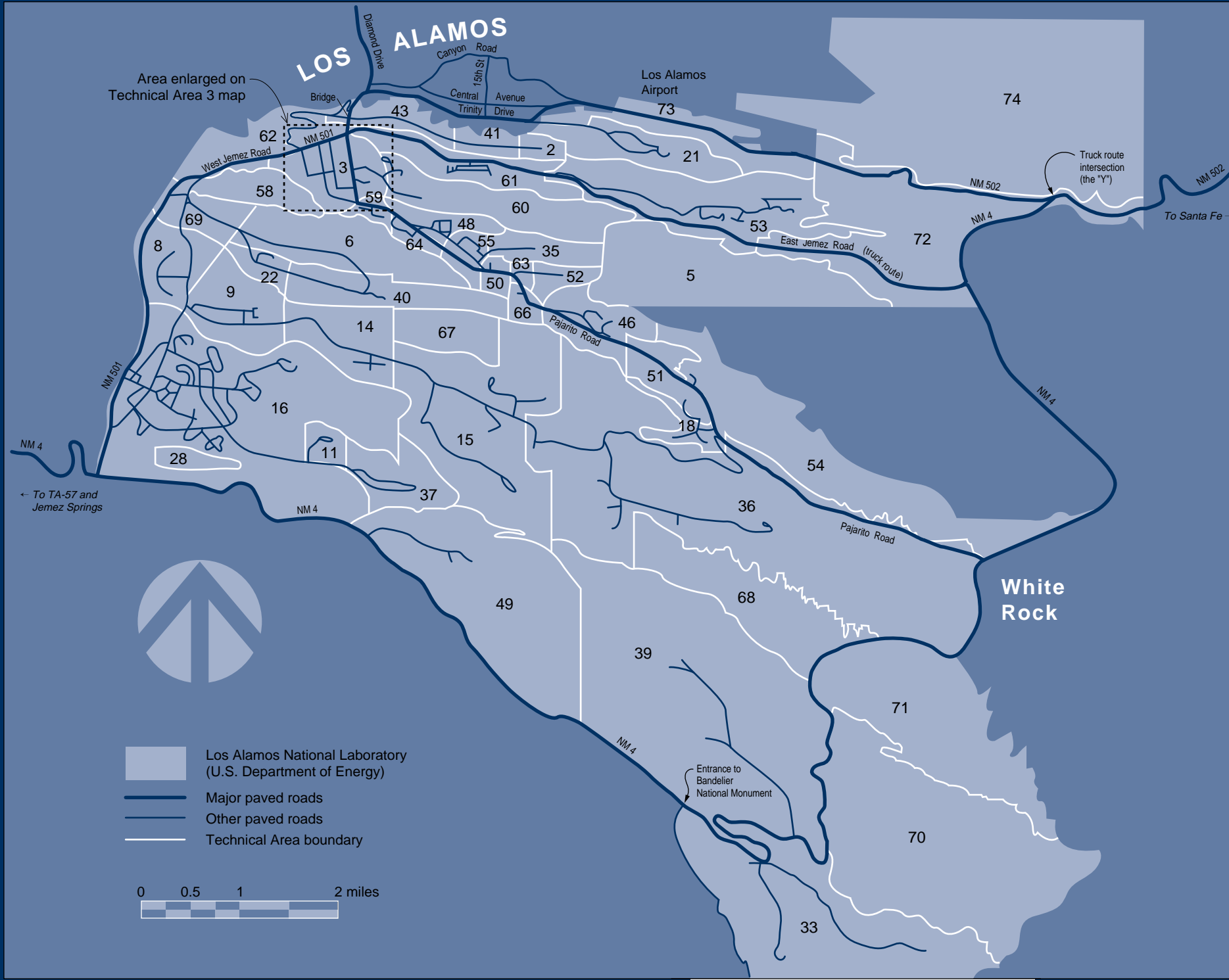
White Rock

- 1 Bandelier Inn
- 2 Business District
- 3 Chamisa Elementary School
- 4 Fire and Police Station
- 5 Overlook Park (ball parks and picnic area)

- 6 Pinon Park
- 7 Pinon Elementary School
- 8 Scenic Overlook
- 9 Tourist Information Center
- 10 White Rock Community Building
- T Tennis Courts (public)
- S Swimming Pool (private)

TECHNICAL AREAS

TA	NOMENCLATURE
2	Omega Site
3	South Mesa Site
5	Beta Site
6	Two-Mile Mesa South Site
8	Anchor West Site
9	Anchor East Site
11	K-Site
14	Q-Site
15	R-Site
16	S-Site
18	Pajarito Laboratory
21	DP-Site
22	TD-Site
28	Magazine Area A
33	HP-Site
35	Ten Site
36	Kappa Site
37	Magazine Area C
39	Ancho Canyon Site
40	DF-Site
41	W-Site
43	Health Research Laboratory
46	WA-Site (Environmental Management)
48	Radiochemistry Site
49	Frijoles Mesa Site
50	Waste Management Site
51	Environmental Research Site
52	Reactor Development Site
53	Clinton P. Anderson Meson Physics Facility and Manuel Lujan, Jr. Neutron Scattering Center
54	Waste Disposal Site
55	PF-Site
57	Fenton Hill Site
58	Two-Mile Mesa North Site
59	OH-Site
60	Sigma Mesa Site
61	East Jemez Site
62	Northwest Site
63	Pajarito Service Site
64	Central Guard Site
66	Central Tech Support Site
67	Pajarito Mesa Site
68	Water Canyon Site
69	Anchor North Site
70	Rio Grande Site
71	Southeast Site
72	East Entry Site
73	Airport Site
74	Otowi Site



Los Alamos National Laboratory (U.S. Department of Energy)
 Major paved roads
 Other paved roads
 Technical Area boundary

